



Cagayan de Oro City Profile

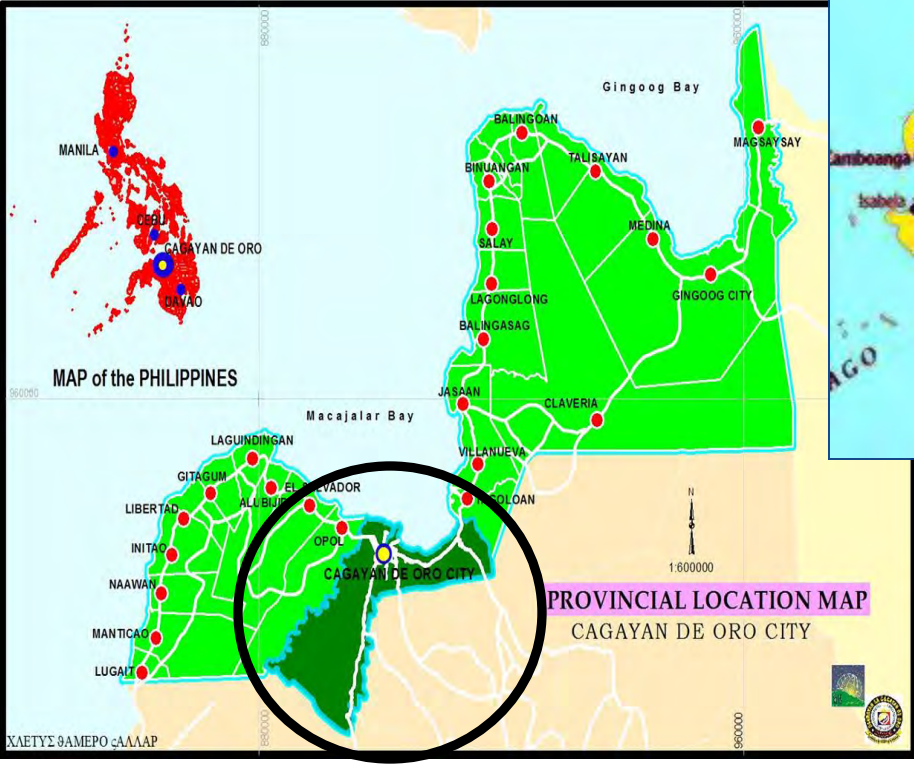
Presented by:

Hon. OSCAR S. MORENO

City Mayor

Cagayan de Oro Has:

- 80 barangays
- 2 Congressional Districts
- Land Area: 569.66 sq. km.





Whitewater Rafting



Gardens of Malasag



San Agustin Cathedral



Laguindingan Airport

- ✓ the largest city in Northern Mindanao (Region X), has an area of 56,966.6228 has.
- ✓ The 'gateway' to Mindanao;
- ✓ Transshipment and logistics hub;
- ✓ Famous for its whitewater rafting and fabulous rapids

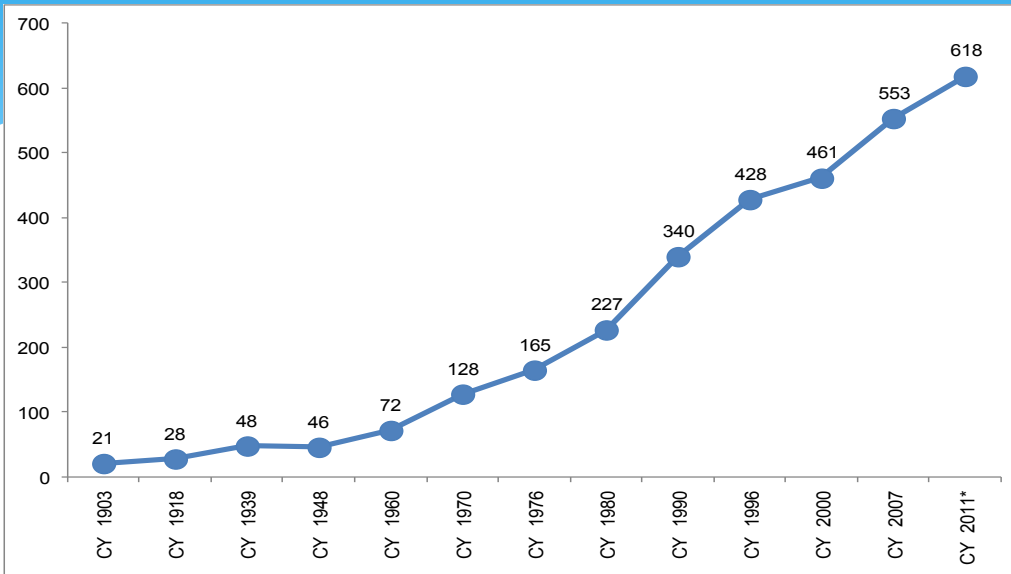


Mindanao Int'l. Container Terminal



Port of Cagayan de Oro

Population and Growth Trends



- Total population (2011): 618,000
- Population growth of 2.69% is attributed mainly to in-migration

- The city has a higher population growth rate compared to both Mindanao and the National average

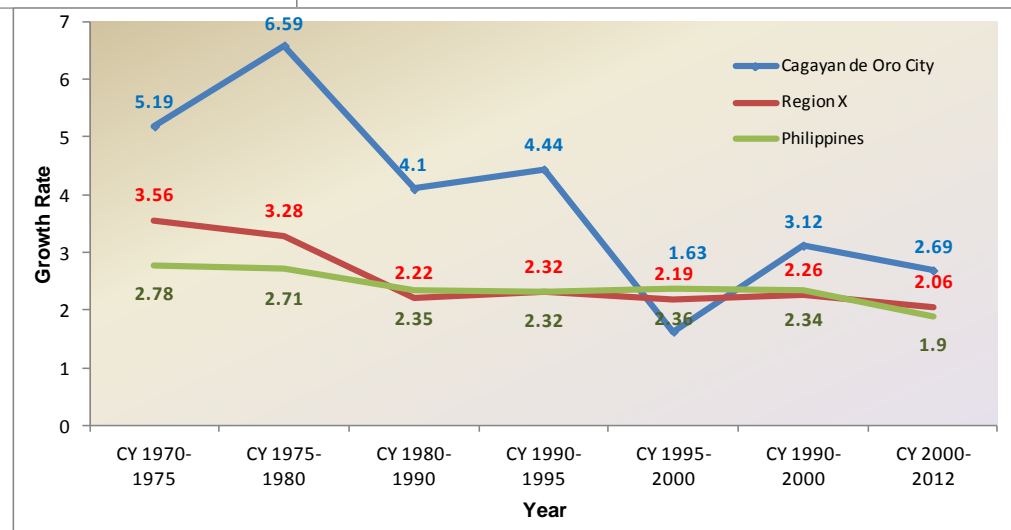
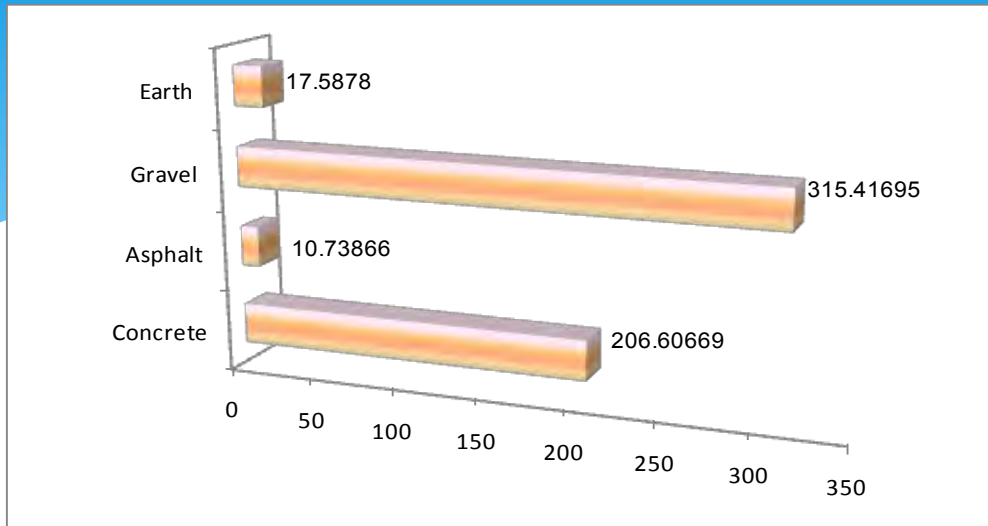


Figure 13 : Road Length By Type of Construction, 2012 (in kilometer)

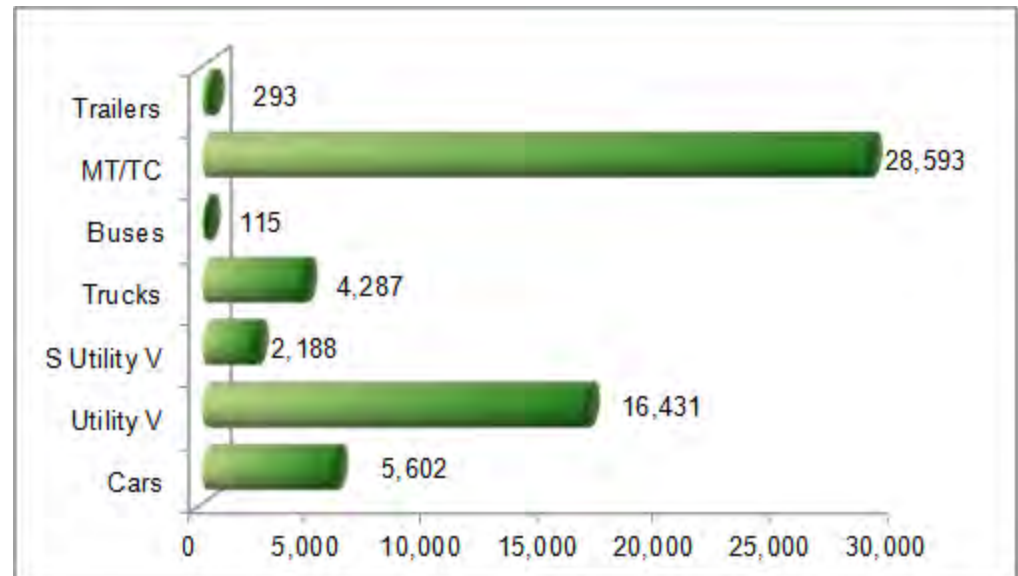


Transportation Indicators:

- Total road length of 550.31 kilometers
- Road Density: .96 km/sq.km.
- Population to road ratio: 1123/km.

- Extensive network of highways connecting to other regions
- Motorcycles and tricycles account for the most number of vehicles registered

Figure 14 : Registered Motor Vehicles By Type, 2012



Task Force Hapsay Dalan

Before

After



Issues and Areas for Collaboration

- * Mass Transport (study, plan and program implementation)
- * Traffic Management (signs, capacity development for enforcement)
- * Transport Infrastructure (terminals, bus stop/waiting sheds, bike and pedestrian lanes)
- * Road Upgrading (concreting, widening, opening)
- * Bridging Land-locked Areas to Coastal Areas
- * Upgrading of Laguindingan Airport to International Airport, including seaport
- * River taxi